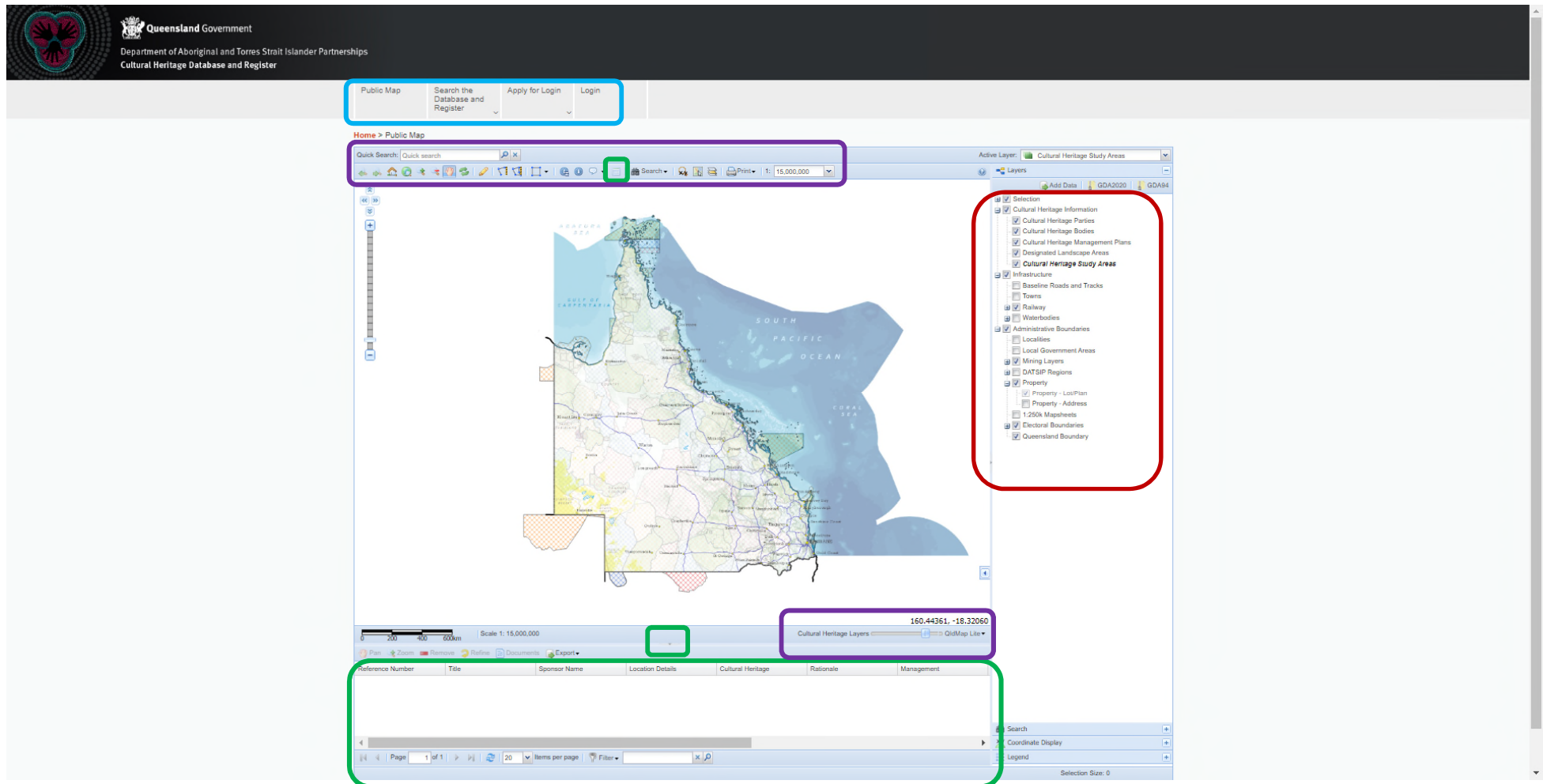






1.3 Main map features

Click **Public Map and Resources**



-  Spatial and cultural heritage layers – adjust visibility by clicking in the box to the left of the layers to switch on and off.
-  Tools – mapping tools, help tool, quick search and topographic map display. Using the slider bar at the bottom right of the map screen you can fade the topographic map in and out.
-  Data grid – displays selection results. You can hide this data grid using the arrow highlighted in green. There is also a floating data grid available by clicking the icon highlighted in green in the tool box.
-  Menu buttons – public map, cultural heritage search request, login application, help menu and a login function for Registered Users.