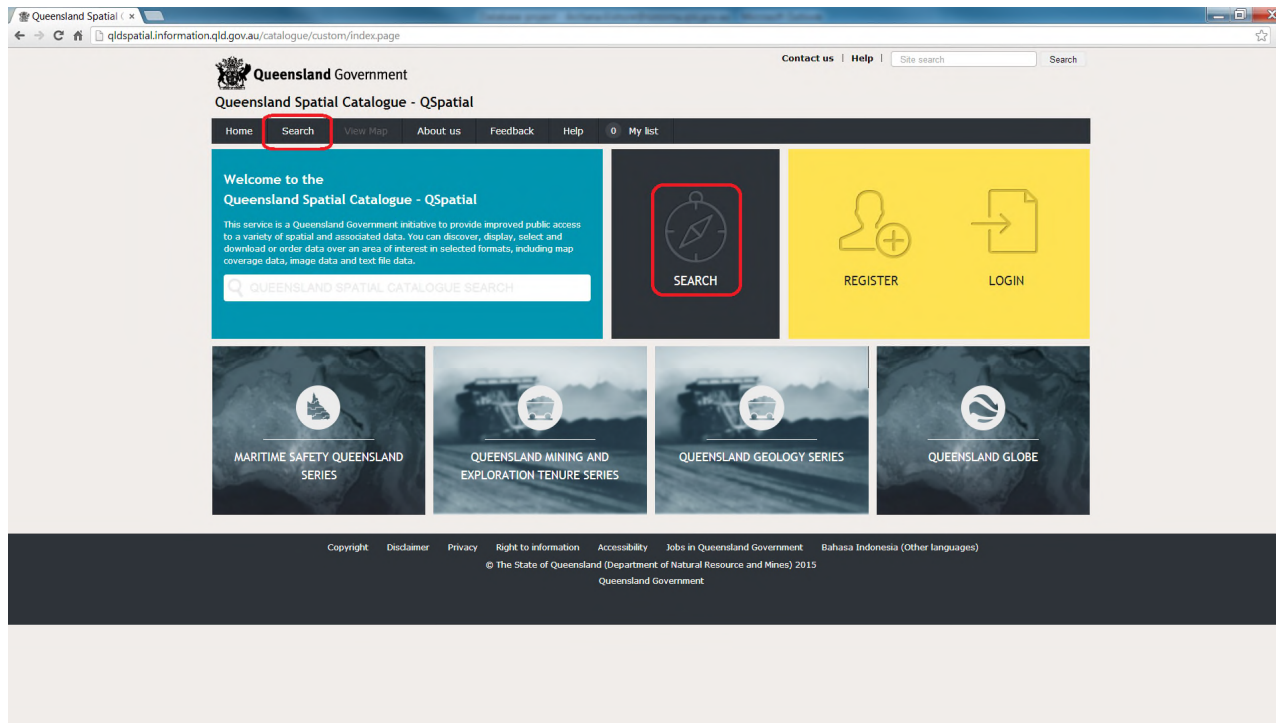


5 QSpatial

Most Queensland Government data is now available free of charge for users to download via QSpatial (website managed by the Department of Natural Resources, Mines and Energy). This data can be downloaded in various formats and can then be opened directly in the Online Portal as well as Google Earth Pro/Google Earth or any GIS system (MapInfo/ArcMap).

Open Google Chrome or Internet Explorer and type in the following website <http://qldspatial.information.qld.gov.au/catalogue/custom/index.page> which will bring you to the screen below:



To search for datasets click on either of the search options highlighted above in red.

In the **search term** box highlighted below in red, type in a few key words that relate to your data of interest such as - petroleum lease, petroleum pipeline licences, mining leases, exploration permits minerals, exploration permits petroleum or Digital Cadastral DataBase (DCDB), national parks, towns, roads etc.

The screenshot shows the Queensland Spatial Catalogue search results page. The search term 'dcdb' is entered in a red-bordered box. The results show 25 items found for 'Dcdb'. The first result is 'Nature refuges and coordinated conservation areas', published on 14 Sep 2012. The second result is 'Property boundaries Queensland', published on 2 Apr 2015. Both results have buttons for 'Download dataset', 'View metadata', and 'Add to my list'.

Note: For most datasets you can just click on the **download dataset** button and follow the prompts and have the data emailed to you.

There is a slightly different procedure for downloading DCDB. Scroll down the page and find **Cadastral data – Queensland – by area of interest**.

Published date - 4 Jul 2015

[Download dataset](#) [View metadata](#) [Add to my list](#)

Development areas - regional plans series

This dataset represents Development Areas for Queensland Regional Plans. The regional plan outlines Development Areas (DAs) within the Urban Footprint where future growth is expected. The dataset is produced from the Digital Cadastral Database (DCDB), sourced from Department of Natural Resources and Mines.

Published date - 13 Jun 2014

[View metadata](#)

Rural properties - Queensland

This dataset shows the extent of named Rural Properties (horticultural or agricultural farms) within the State of Queensland. The data has been compiled from numerous sources to produce a state wide coverage with the boundaries aligned to the Queensland Digital Cadastral Database (DCDB). Attributes within the data describe the date of extraction from the DCDB and the source for the extent and name of the property. Source data has been obtained from: - Queensland Department of Agriculture, Fisheries and Forestry - Queensland Digital Cadastral Database - Queensland Rural Valuations Project - Queensland Government Field Checking - Geoscience Australia Field Checking - Advice from property owners and departmental regional staff

Published date - 10 Dec 2014

[Download dataset](#) [View metadata](#) [Add to my list](#)

Cadastral data - Queensland - by area of interest

The Digital Cadastre DataBase (DCDB) is the spatial representation of the property boundaries in Queensland and their related property descriptions. It is a fundamental reference layer for spatial information systems in Queensland. This dataset is updated nightly. This dataset allows you to extract your area of interest using the 'clip, zip and ship' functionality. You can select areas by local government area, city or suburb (locality) or freehand over small areas. You cannot download the entire State in one single order. The dataset, "Cadastral data weekly - whole of State Queensland" provides the whole of State in one order but in file geodatabase format only. Instructions for extracting data can be found in the help pages.

Published date - 19 Jul 2015

[Download dataset](#) [View metadata](#) [Add to my list](#)

Previous [1](#) [2](#) [3](#) Next

Rate this page [Print](#) [Email](#) [Share](#)

Copyright Disclaimer Privacy Right to information Accessibility Jobs in Queensland Government [Úøšø±ø³Ūœ \(Other languages\)](#)

© The State of Queensland (Department of Natural Resource and Mines) 2015
Queensland Government

Click on the **Add to my list** button highlighted below in green, then click on the **My list** button highlighted in purple.

The screenshot shows the Queensland Government's QSpatial website. At the top, there is a navigation bar with links for Home, Search, View Map, About us, Feedback, Help, and My list (highlighted in purple). To the right of the navigation bar are links for Register and Login. Below the navigation bar, the page title is "Cadastral data - Queensland - by area of interest". The main content area contains a paragraph describing the Digital Cadastre DataBase (DCDB) and its functionality. To the right of the text are three buttons: "Add to my list" (highlighted in green), "View metadata", and "Download dataset". Below the text is a map of Australia with Queensland highlighted in yellow. The map labels include Northern Territory, Queensland, Western Australia, South Australia, Australia, Coral Sea, and Brisbane. At the bottom left, the date published is listed as 19 Jul 2015.

Click on the **view/extract in map** button highlighted below in red.

Queensland Government
Queensland Spatial Catalogue - QSpatial

Contact us | Help | Site search Search

Home Search View Map About us Feedback Help 1 My list Register | Login

Home > My list Clear all

My List

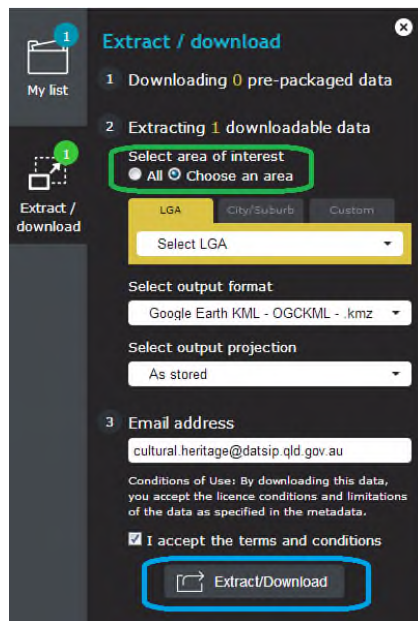
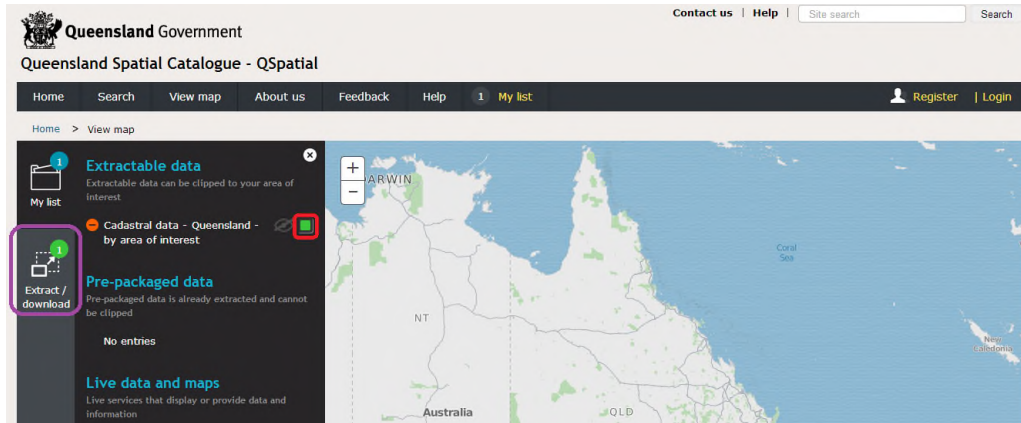
- 1 Downloadable data
Download all data
- 1 **Extractable data**
View/extract in map
- 0 Live data and maps

Downloadable data

Extractable data

- Cadastral data - Queensland - by area of interest**
The Digital Cadastre DataBase (DCDB) is the spatial representation of the property boundaries in Queensland and their related property descriptions. It is a fundamental reference layer for spatial information systems in Queensland. This dataset is upda...
Published date - 19 Jul 2015
Download dataset View metadata

Click on the square icon highlighted below in red and the box will change to green. Then click on the **Extract/download** button highlighted below in purple.



Select the relevant area of interest highlighted in green and select either choose an area to download DCDB by individual LGA or All to download the whole state. Select the required output format, type in your email address and then click the *accept the terms and conditions* box. Click on the grey extract/download button highlighted in blue to download the data.

The data will be emailed to the nominated email address. Once the email is received, open the data and save the file in the appropriate area. If the file is zipped, right click and extract the file and save.